

Regional Bikeway Planning Update

OCTA Bicycle & Pedestrian Subcommittee

June 14, 2014

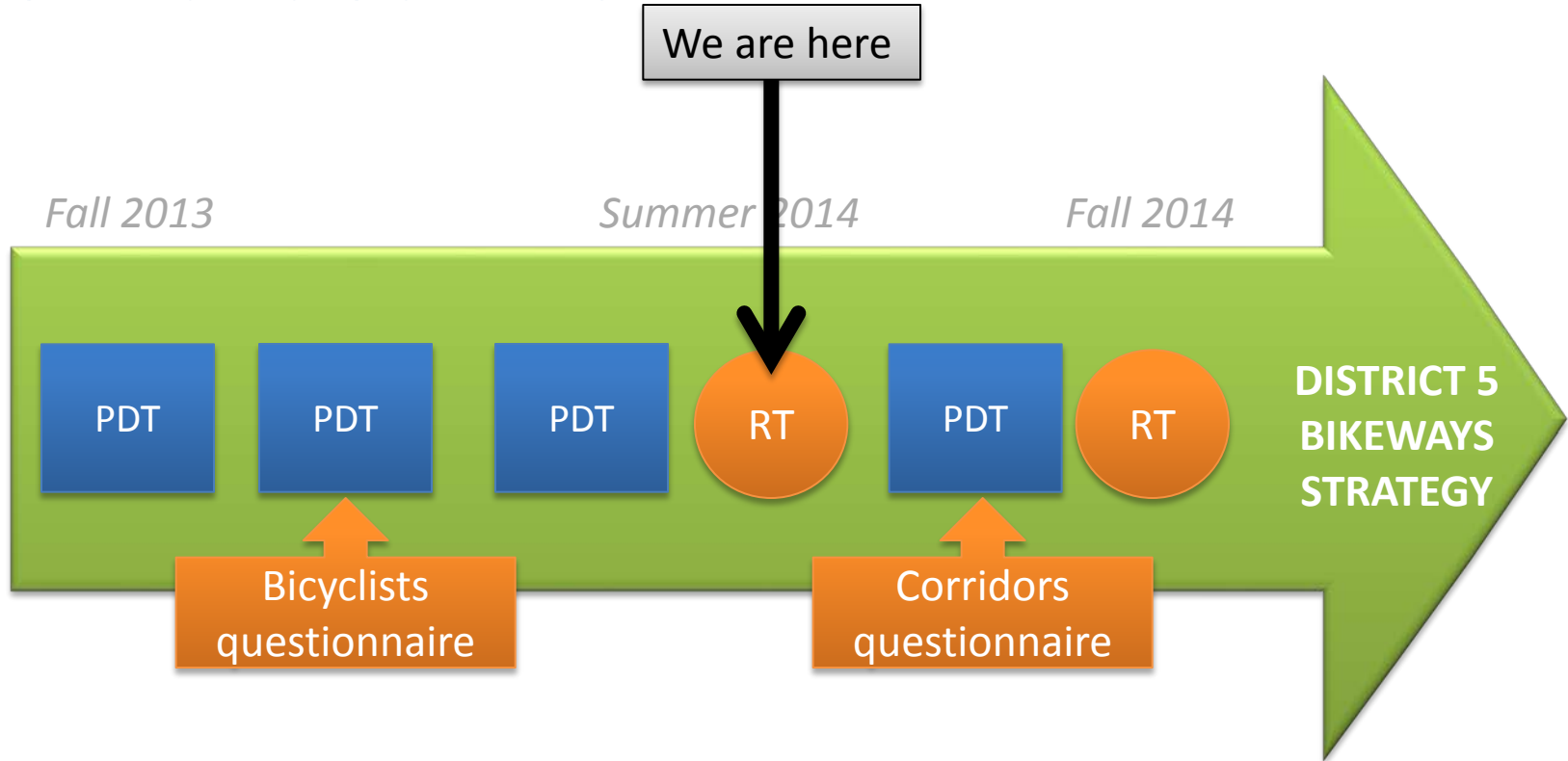


Ongoing Planning Efforts

- District 5 Bikeways Collaborative
- District 3 Bikeways Collaborative
- Orange County Loop



DISTRICT 5 SCHEDULE



PDT: project development team
RT: public roundtable discussion



DISTRICT 5 DRAFT REGIONAL BIKEWAY CORRIDORS

OCTA District 5 Bikeways Collaborative



BIKEWAY CORRIDORS

- A** Pacific Coast Highway Corridor
- B** Laguna Canyon Corridor
- C** El Toro/Alicia Corridor
- D** Portola/Santa Margarita Corridor
- E** Aliso Creek Corridor
- F** Muirlands/Cabot Corridor
- G** Oso Parkway Corridor
- H** Antonio/La Pata Corridor
- I** San Juan Creek Corridor

LEGEND

- Transportation Center
- Rail
- Schools
- Colleges
- Parks / Open Space
- Waterbody
- City Boundary
- Supervisorial District 5

Figure 1

DISTRICT 5 RANKING CRITERIA



1. Trip Demand (BPI)
2. Level of Traffic Stress (LTS)
3. Safety Factor (Bike Collisions)
4. Completes the Corridor
5. Completes the Network
6. Public Support
7. Physical Constraints
8. Economic Efficiency

DISTRICT 5 ROUNDTABLE

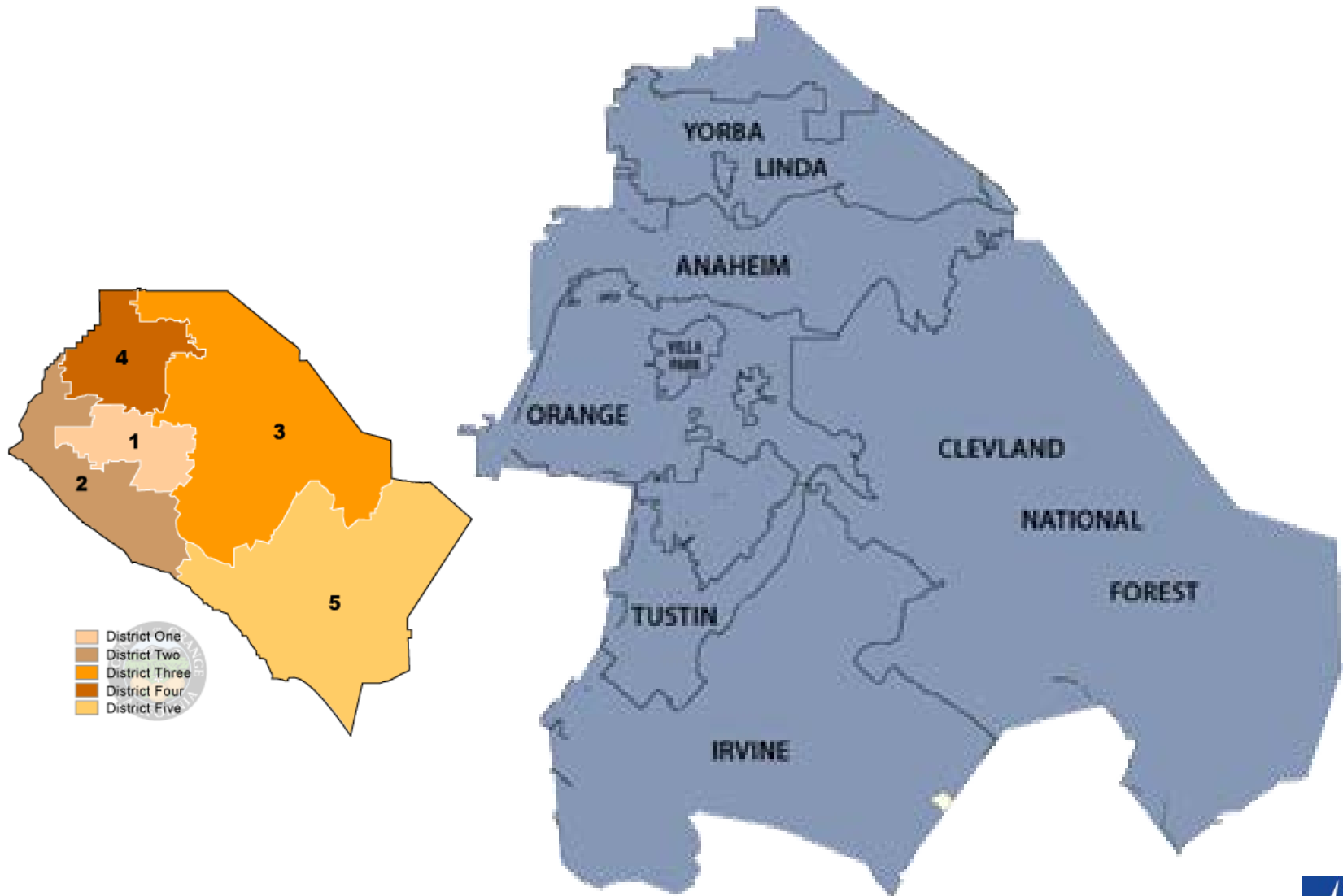


DISTRICT 5 NEXT STEPS

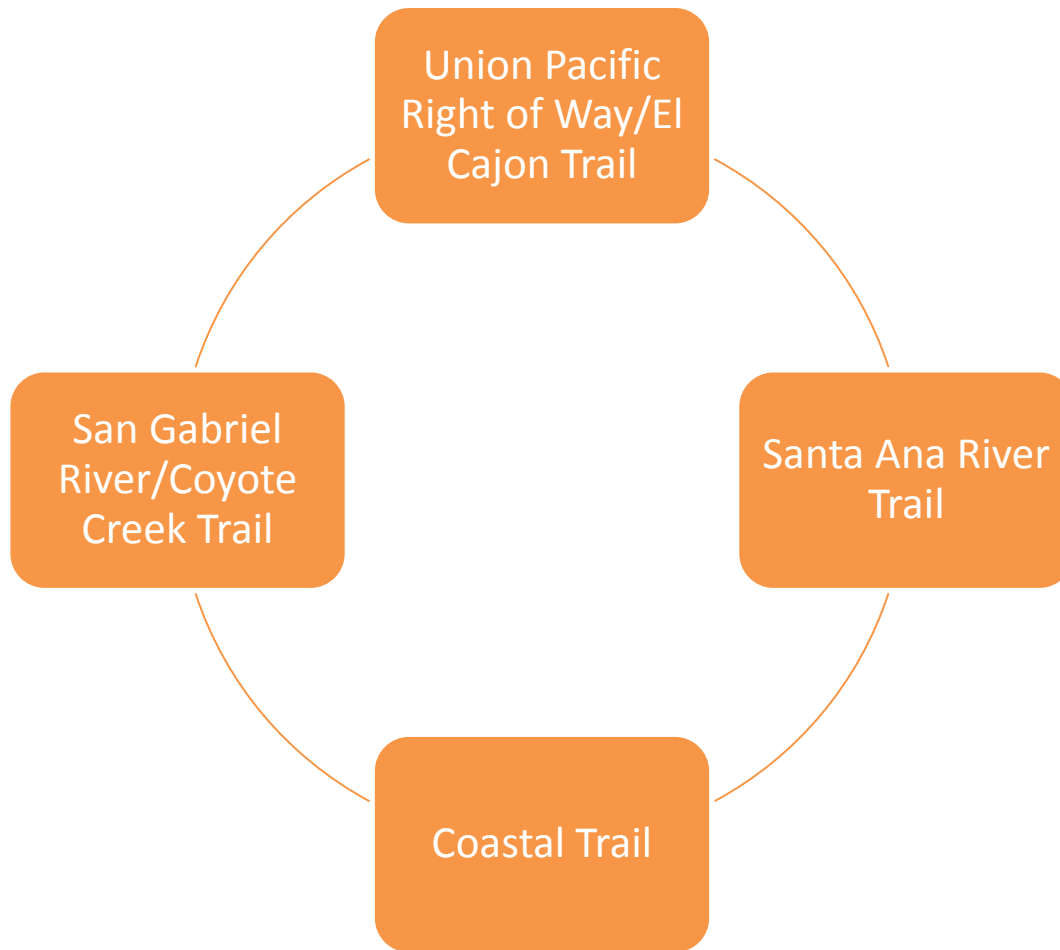
- Refine draft corridors and criteria
- Apply criteria
- Review corridor ranking at fall 2014 roundtable
- Finalize District 5 Bikeways Strategy



DISTRICT 3 BIKEWAYS COLLABORATIVE

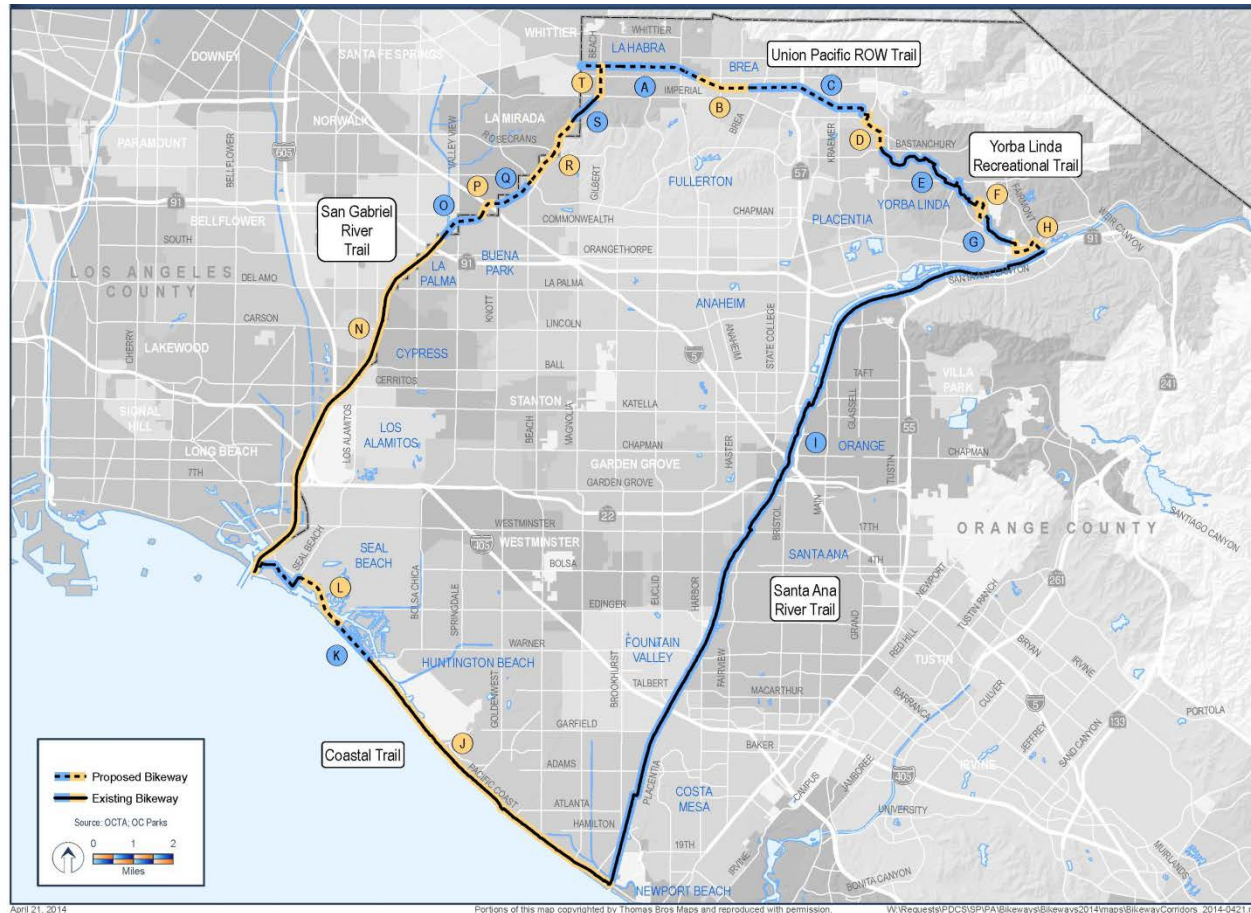


ORANGE COUNTY LOOP



COUNTY'S IMPLEMENTATION PLAN

- County of Orange's study to close gaps



OCTA'S PROJECT AWARENESS CAMPAIGN



- Coordinate with local jurisdictions
- Develop project identity and branding
- Assist County with project outreach materials